
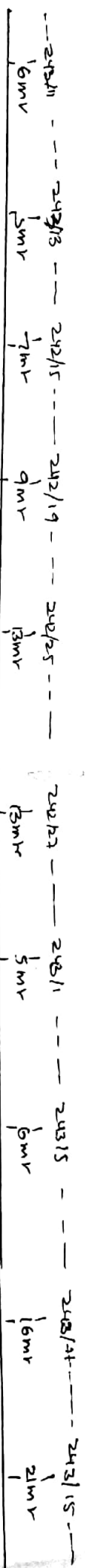


1144 - CPDR 06 0d Cable Route


2411/10 UP Line →




UP Line →




UP Line →



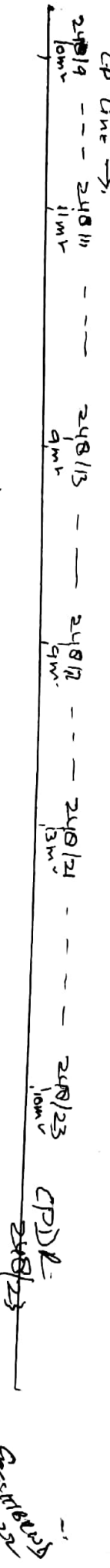
UP Line →



UP Line →



CP Line →



NOTE - Route survey done by auto locator machine.

2418/23  
2418/23

CPDL - BRUD 0684 Cable Route

DN line →

249/2 --- 249/6 --- 249/10 --- 249/16 --- 249/20 --- 249/24 --- 250/2 --- 250/6 --- 250/12 --- 250/18 --- 250/20  
 10mV 13mV 9mV 17mV 22mV 31mV 20mV 25mV 22mV 23mV 20mV 18mV

250/24 --- 250/26 --- 250/28 --- 251/2 --- 251/8 --- 251/12 --- 251/20 --- 251/26 --- 251/28 --- 252/2 --- 252/8 --- 252/14  
 16mV 14mV 9mV 52mV 21mV 16mV 25mV 16mV 23mV 15mV 23mV 6mV

252/18 --- 252/22 --- 252/26 --- 252/28 --- 252/30 --- 253/2 --- 253/6 --- 253/12 --- 253/18 --- 253/20 --- 253/24 --- 253/28 --- 254/2  
 4mV 13mV 16mV 16mV 13mV 15mV 4mV 16mV 16mV 13mV 4mV 13mV 16mV

254/6 --- 254/12 --- 254/16 --- 254/20 --- 254/24 --- 254/26 --- 254/28 --- 255/2 --- 255/8 --- 255/16 --- 255/20 --- 255/24 --- 255/28 --- 256/2  
 10mV 12mV 20mV 16mV 13mV 13mV 6mV 17mV 4.5mV 8mV 4mV 4mV 11mV

DN Line →

256/6 --- 256/14 --- 256/18 --- 256/24 --- 256/28 --- 257/2 --- 257/8  
 13mV 16mV 11mV 15mV 16mV 12mV 15

BRUD

CPDL BRUD

NOTE: - Cable route survey with the help of cable route locator.

... ..

BLWD - MAR 06 Cabre Doyle

25829 10-m  
 258/31 8-m  
 259/1 12-m  
 259/5 15-m  
 259/9 10-m  
 259/13 9-m  
 259/15 10-m  
 259-19 11-m

259/23 11-m  
 259/27 8-m  
 259 41-m  
 260/1 15-m  
 260/5 11-m  
 260/9 10-m  
 260/13 14-m  
 260/17 10-m  
 260-21 10-m  
 26025-25 8-m

260/29 11-m  
 261/4 15-m  
 261/5 13-m  
 261/7 11-m  
 261/11 18-m  
 261/15 11-m  
 261/19 10-m  
 261-23 10-m  
 261/25 8-m  
 261/29 8-m

262/1 19-m  
 262/5 19-m  
 262/9 18-m  
 262/11 20-m  
 262/15 14-m  
 262/19 15-m  
 262/23 10-m  
 262/25 8-m  
 262/27 8-m

262/29 12-m  
 263/4 13-m  
 263/5 10-m  
 263/9 11-m  
 263/11 11-m  
 263/15 10-m  
 263/21 9-m  
 263/23 8-m

NOTE - Cabre route survey done with the help of Cabre route locater.

263/27  
 12-7-22

# MAZ - KCKI 06 Rd Cable Route

263/25	263/25	267/27	263/29	264/11	264/5	264/9	264/13	264/17	264/19
10m	10m	9m	10m	10m	10m	11m	13m	15m	15m
264/23	264/27	264/29	265/1	265/5	265/9	266/13	265/17	265/21	265/25
8m	15m	14m	13m	13m	15m	15m	17m	15m	10m
265/29	265/30	265/32	266/2	266/8	266/10	266/14	266/18	266/19	266/22
10m	5m	5m	10m	10m	11m	14m	14m	11m	11m
266/26	266/30	267/2	267/6	267/10	267/14	267/18	267/22	267/26	
11m	13m	11m	10m	10m	15m	10m	10m	12m	
267/28	267/30	268/2	268/6	268/10	268/14	268/18	268/22	268/26	
10m	11m	13m	13m	10m	10m	9m	14m	13m	
268/28	268/30	269/2	269/6	269/10	269/14	269/16	269/20	269/24	
13m	11m	11m	10m	12m	13m	11m	11m	12m	
269/28	269/30	270/2	270/6	270/10	270/14	270/18	270/22		
10m	11m	11m	15m	14m	9m	11m	11m		
270/26	270/30	270/34	270/38	270/40					
10m	15m	12m	12m	13m					

**KCKI**

NOTE - Cable route survey done with the help of cable route locator

S. H. H. H. H. H.  
12/2/22

7070993731