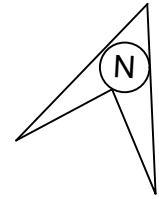
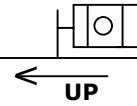


L.C NO.31'B2'

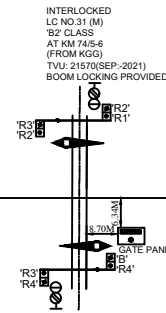


TO BHAGWANPUR
DESUAKM:78/3-4

DISTANCE 3.660 KM



← UP




TO ANGARGHAT STN.
KM-71/0-1

DISTANCE:- 3.432KM




→ DN

DN ASPECT CONTROL CHART →



UP ASPECT CONTROL CHART ←



NOTE:-
MAGNETO TELEPHONE CONNECTION PROVIDED ANGARGHAT STATION.

<p>पूर्व मध्य रेल E.C. RAILWAY समस्तीपुर मंडल SAMASTIPUR DIVISION</p>				<p>STATION WORKING RULE DIAGRAM OF L-XING No.31'B2' CLASS BETWEEN BGDS-ARG AT KM 74/5-6</p>	<p>NOT TO SCALE SWRD NO.</p>
	SR.DSTE/SPJ	DSTE/SPJ	JE/DRG		