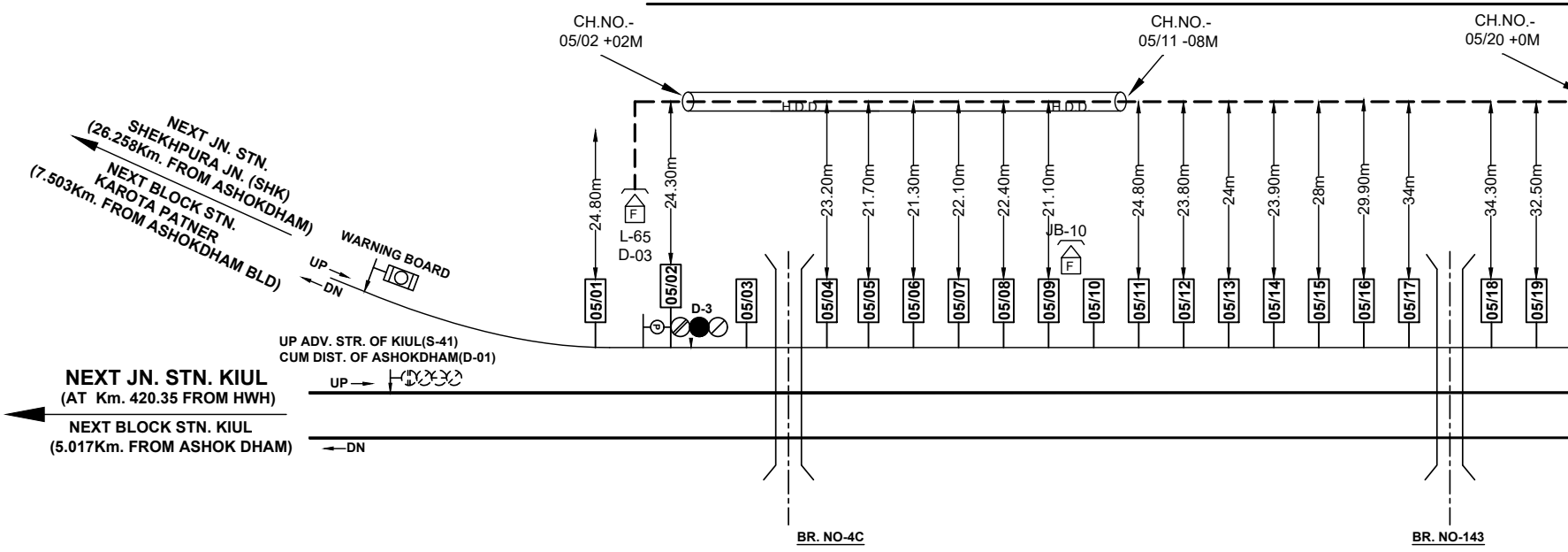
CH.NO.-
05/02 +02M
CH.NO.-
05/11 -08M
CH.NO.-
05/20 +0M
HDD
HDD
24.80m
24.30m
23.20m
21.70m
21.30m
22.10m
22.40m
21.10m
24.80m
23.80m
24m
23.90m
28m
29.90m
34m
34.30m
32.50m
F
L-65
D-03
JB-10
F
NEXT JN. STN.
SHEKHPURA JN. (SHK)
(26.258Km. FROM ASHOKDHAM)
NEXT BLOCK STN.
KAROTA PATNER
(7.503Km. FROM ASHOKDHAM BLD)
WARNING BOARD
UP
DN
05/01
05/02
05/03
05/04
05/05
05/06
05/07
05/08
05/09
05/10
05/11
05/12
05/13
05/14
05/15
05/16
05/17
05/18
05/19
D-3
UP ADV. STR. OF KIUL(S-41)
CUM DIST. OF ASHOKDHAM(D-01)
NEXT JN. STN. KIUL
(AT Km. 420.35 FROM HWH)
NEXT BLOCK STN. KIUL
(5.017Km. FROM ASHOK DHAM)
UP
DN
BR. NO-4C
BR. NO-143

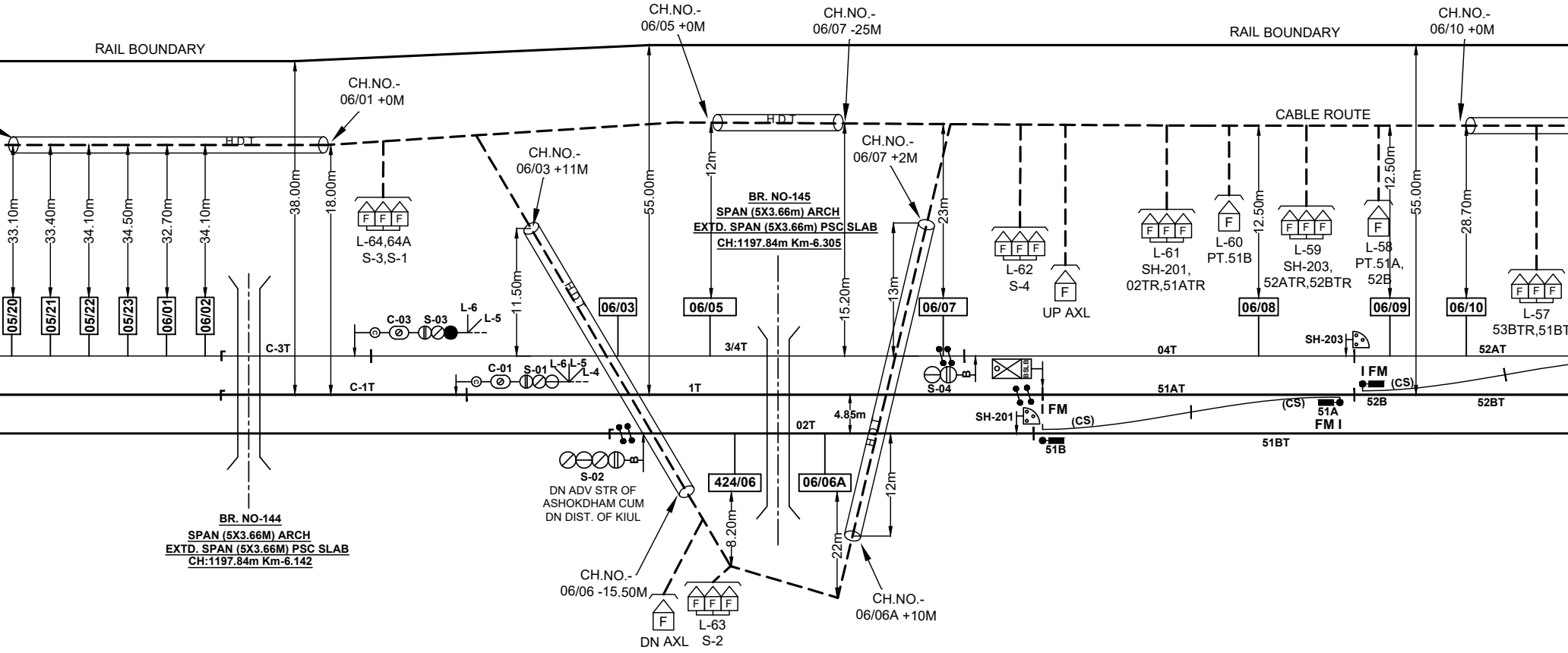
RAIL BOUNDARY
CH.NO.- 06/01 +0M
CH.NO.- 06/05 +0M
CH.NO.- 06/07 -25M
RAIL BOUNDARY
CH.NO.- 06/10 +0M
CABLE ROUTE
H D T
H D T
CH.NO.- 06/03 +11M
CH.NO.- 06/07 +2M
33.10m
33.40m
34.10m
34.50m
32.70m
34.10m
38.00m
18.00m
55.00m
12m
BR. NO-145
SPAN (5X3.66m) ARCH
EXTD. SPAN (5X3.66m) PSC SLAB
CH:1197.84m Km-6.305
23m
12.50m
12.50m
55.00m
28.70m
F F F
L-64,64A
S-3,S-1
F F F
L-62
S-4
F
UP AXL
F F F
L-61
SH-201,
02TR,51ATR
F
L-60
PT.51B
F F F
L-59
SH-203,
52ATR,52BTR
F
L-58
PT.51A,
52B
F F F
L-57
53BTR,51BT
05/20
05/21
05/22
05/23
06/01
06/02
11.50m
15.20m
13m
06/03
06/05
06/07
06/08
06/09
06/10
L-6
L-5
C-03
S-03
C-3T
C-1T
C-01
S-01
L-6
L-5
L-4
3/4T
1T
04T
51AT
52AT
SH-203
I FM
(CS)
S-04
BSLB
SH-201
I FM
(CS)
(CS)
51A
52B
52BT
FM I
51B
51BT
02T
4.85m
S-02
DN ADV STR OF
ASHOKDHAM CUM
DN DIST. OF KIUL
424/06
06/06A
12m
8.20m
22m
BR. NO-144
SPAN (5X3.66M) ARCH
EXTD. SPAN (5X3.66M) PSC SLAB
CH:1197.84m Km-6.142
CH.NO.- 06/06 -15.50M
F
DN AXL
F F F
L-63
S-2
CH.NO.- 06/06A +10M

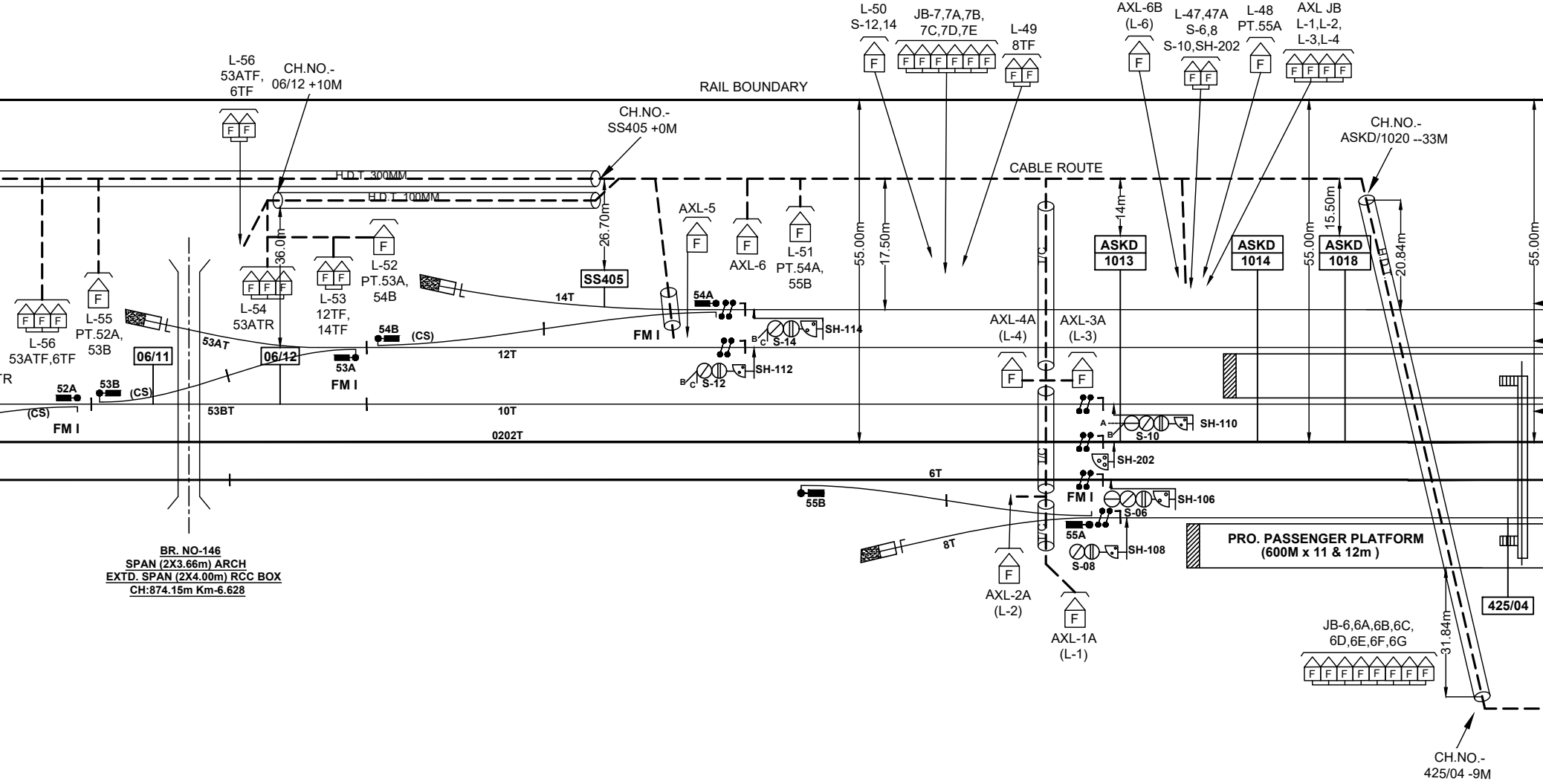
L-56
53ATF,
6TF
CH.NO.-
06/12 +10M
RAIL BOUNDARY
L-50
S-12,14
JB-7,7A,7B,
7C,7D,7E
L-49
8TF
AXL-6B
(L-6)
L-47,47A
S-6,8
S-10,SH-202
L-48
PT.55A
AXL JB
L-1,L-2,
L-3,L-4
CH.NO.-
SS405 +0M
CH.NO.-
ASKD/1020 --33M
CABLE ROUTE
H.D.T. 300MM
H.D.L. 100MM
36.0m
26.70m
55.00m
17.50m
14m
15.50m
20.84m
55.00m
55.00m
AXL-5
AXL-6
L-51
PT.54A,
55B
L-52
PT.53A,
54B
L-53
12TF,
14TF
L-54
53ATR
L-55
PT.52A,
53B
L-56
53ATF,6TF
TR
SS405
ASKD
1013
ASKD
1014
ASKD
1018
14T
54A
FM I
SH-114
S-14
SH-112
S-12
53AT
06/11
06/12
54B
(CS)
12T
53A
FM I
52A
53B
(CS)
(CS)
FM I
53BT
10T
0202T
AXL-4A
(L-4)
AXL-3A
(L-3)
SH-110
S-10
SH-202
6T
FM I
SH-106
S-06
55A
55B
SH-108
S-08
8T
AXL-2A
(L-2)
AXL-1A
(L-1)
PRO. PASSENGER PLATFORM
(600M x 11 & 12m)
425/04
JB-6,6A,6B,6C,
6D,6E,6F,6G
31.84m
CH.NO.-
425/04 -9M
BR. NO-146
SPAN (2X3.66m) ARCH
EXTD. SPAN (2X4.00m) RCC BOX
CH:874.15m Km-6.628

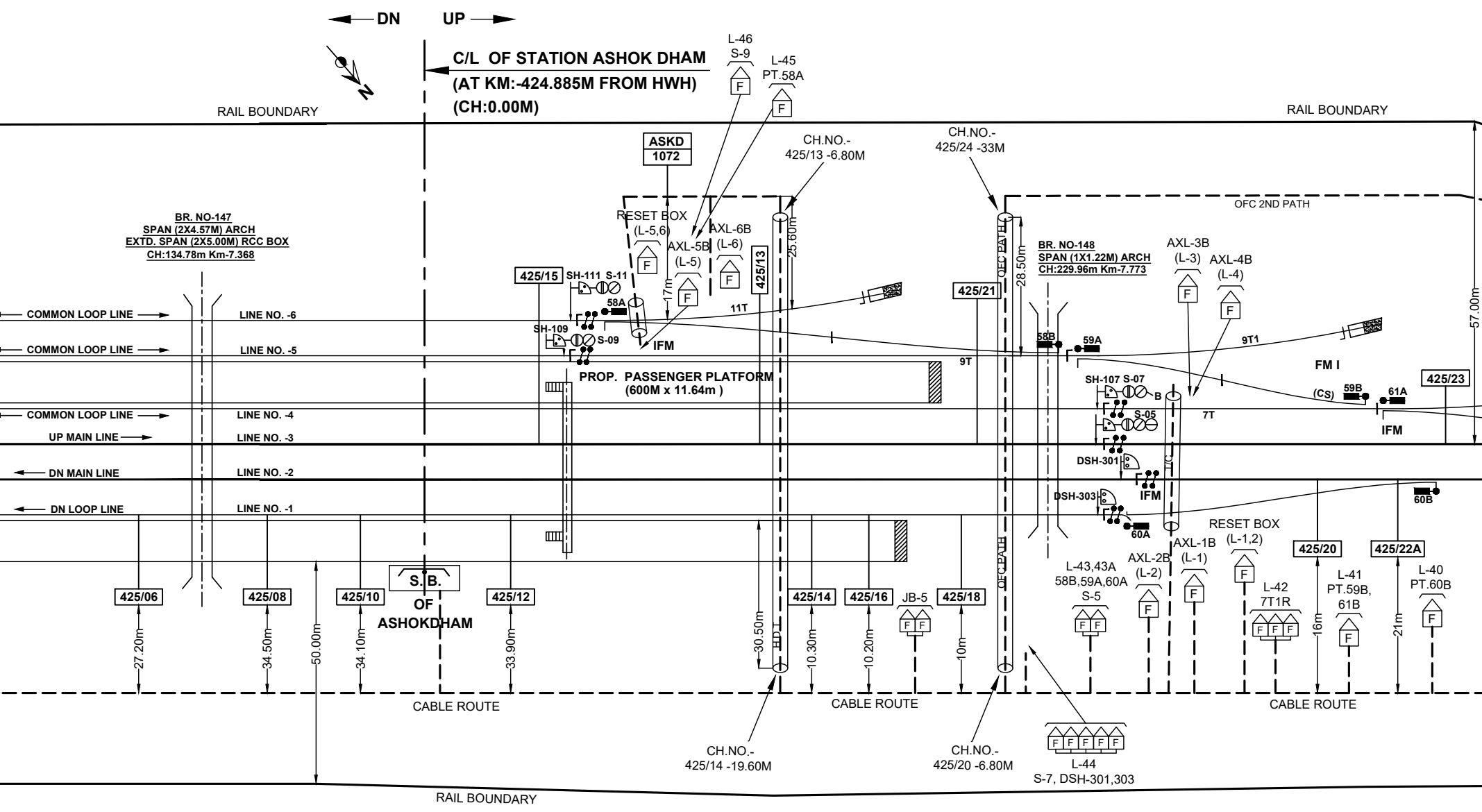
DN
UP
N
C/L OF STATION ASHOK DHAM
(AT KM:-424.885M FROM HWH)
(CH:0.00M)
RAIL BOUNDARY
RAIL BOUNDARY
RAIL BOUNDARY
L-46
S-9
L-45
PT.58A
F
ASKD
1072
CH.NO.-
425/13 -6.80M
CH.NO.-
425/24 -33M
OFC 2ND PATH
OFC PATH
RESET BOX
(L-5,6)
AXL-5B
(L-5)
AXL-6B
(L-6)
425/13
25.60m
28.50m
17m
57.00m
BR. NO-147
SPAN (2X4.57M) ARCH
EXTD. SPAN (2X5.00M) RCC BOX
CH:134.78m Km-7.368
BR. NO-148
SPAN (1X1.22M) ARCH
CH:229.96m Km-7.773
425/15
SH-111
S-11
58A
SH-109
S-09
IFM
11T
425/21
AXL-3B
(L-3)
AXL-4B
(L-4)
58B
59A
9T1
9T
FM I
425/23
COMMON LOOP LINE
LINE NO. -6
COMMON LOOP LINE
LINE NO. -5
PROP. PASSENGER PLATFORM
(600M x 11.64m)
SH-107
S-07
B
(CS)
59B
61A
COMMON LOOP LINE
LINE NO. -4
S-05
7T
UP MAIN LINE
LINE NO. -3
IFM
DSH-301
DN MAIN LINE
LINE NO. -2
IFM
DSH-303
60B
DN LOOP LINE
LINE NO. -1
60A
RESET BOX
(L-1,2)
AXL-1B
(L-1)
AXL-2B
(L-2)
L-43,43A
58B,59A,60A
S-5
425/20
425/22A
L-42
7T1R
L-41
PT.59B,
61B
L-40
PT.60B
425/06
425/08
425/10
S.B.
OF
ASHOKDHAM
425/12
425/14
425/16
JB-5
425/18
27.20m
34.50m
50.00m
34.10m
33.90m
30.50m
10.30m
10.20m
10m
16m
21m
CABLE ROUTE
CABLE ROUTE
CABLE ROUTE
CH.NO.-
425/14 -19.60M
CH.NO.-
425/20 -6.80M
L-44
S-7, DSH-301,303

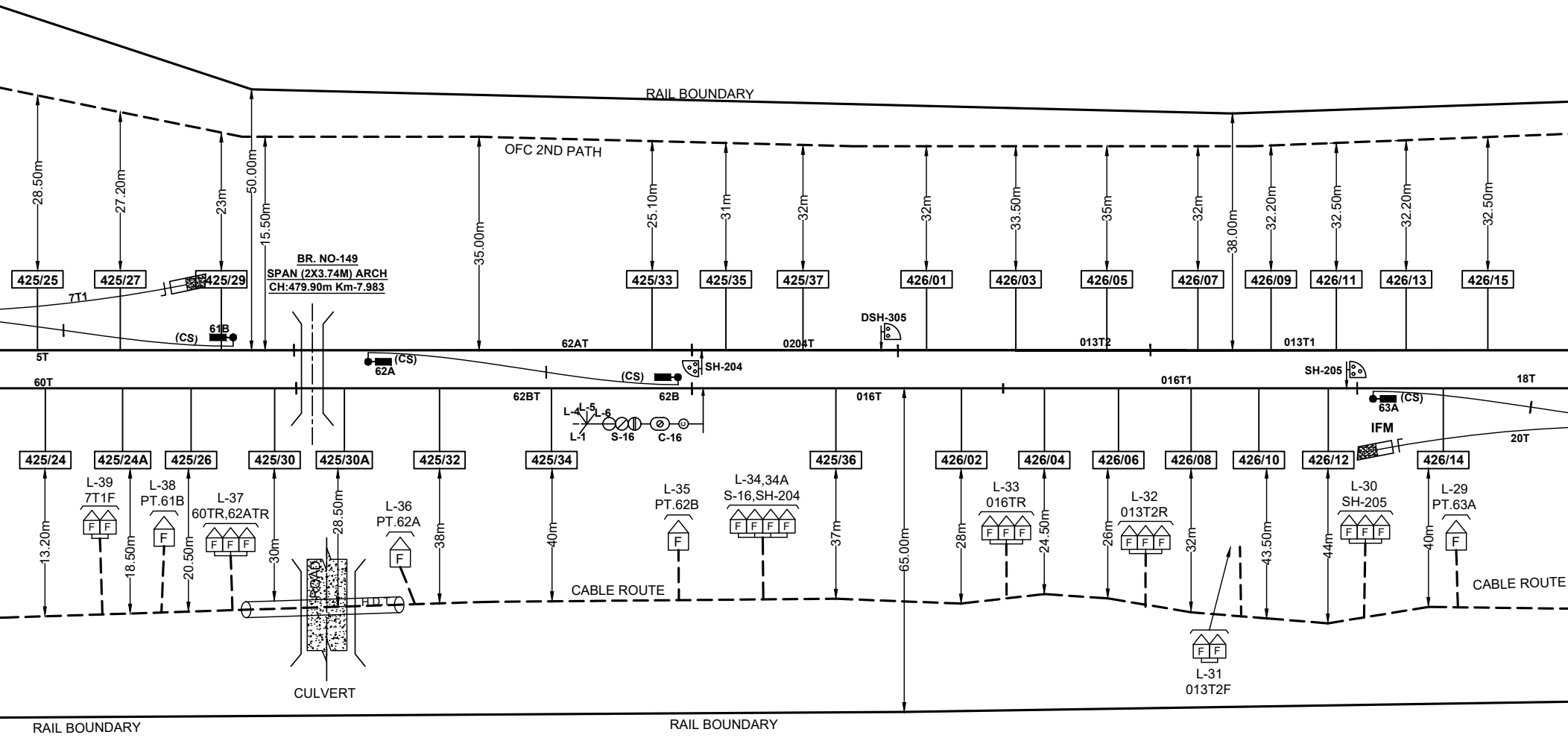
RAIL BOUNDARY
OFC 2ND PATH
28.50m
27.20m
23m
50.00m
15.50m
35.00m
25.10m
31m
32m
32m
33.50m
35m
32m
38.00m
32.20m
32.50m
32.20m
32.50m
425/25
425/27
425/29
425/33
425/35
425/37
426/01
426/03
426/05
426/07
426/09
426/11
426/13
426/15
BR. NO-149
SPAN (2X3.74M) ARCH
CH:479.90m Km-7.983
7T1
61B
(CS)
5T
60T
62AT
(CS)
62A
(CS)
62B
SH-204
62BT
0204T
DSH-305
016T
013T2
013T1
016T1
SH-205
18T
(CS)
63A
IFM
20T
L-4
L-5
L-6
L-1
S-16
C-16
425/24
425/24A
425/26
425/30
425/30A
425/32
425/34
425/36
426/02
426/04
426/06
426/08
426/10
426/12
426/14
L-39
7T1F
L-38
PT.61B
L-37
60TR,62ATR
L-36
PT.62A
L-35
PT.62B
L-34,34A
S-16,SH-204
L-33
016TR
L-32
013T2R
L-30
SH-205
L-29
PT.63A
F
13.20m
18.50m
20.50m
30m
28.50m
38m
40m
37m
65.00m
28m
24.50m
26m
32m
43.50m
44m
40m
ROAD
H.D.
CABLE ROUTE
CABLE ROUTE
CULVERT
L-31
013T2F
RAIL BOUNDARY
RAIL BOUNDARY

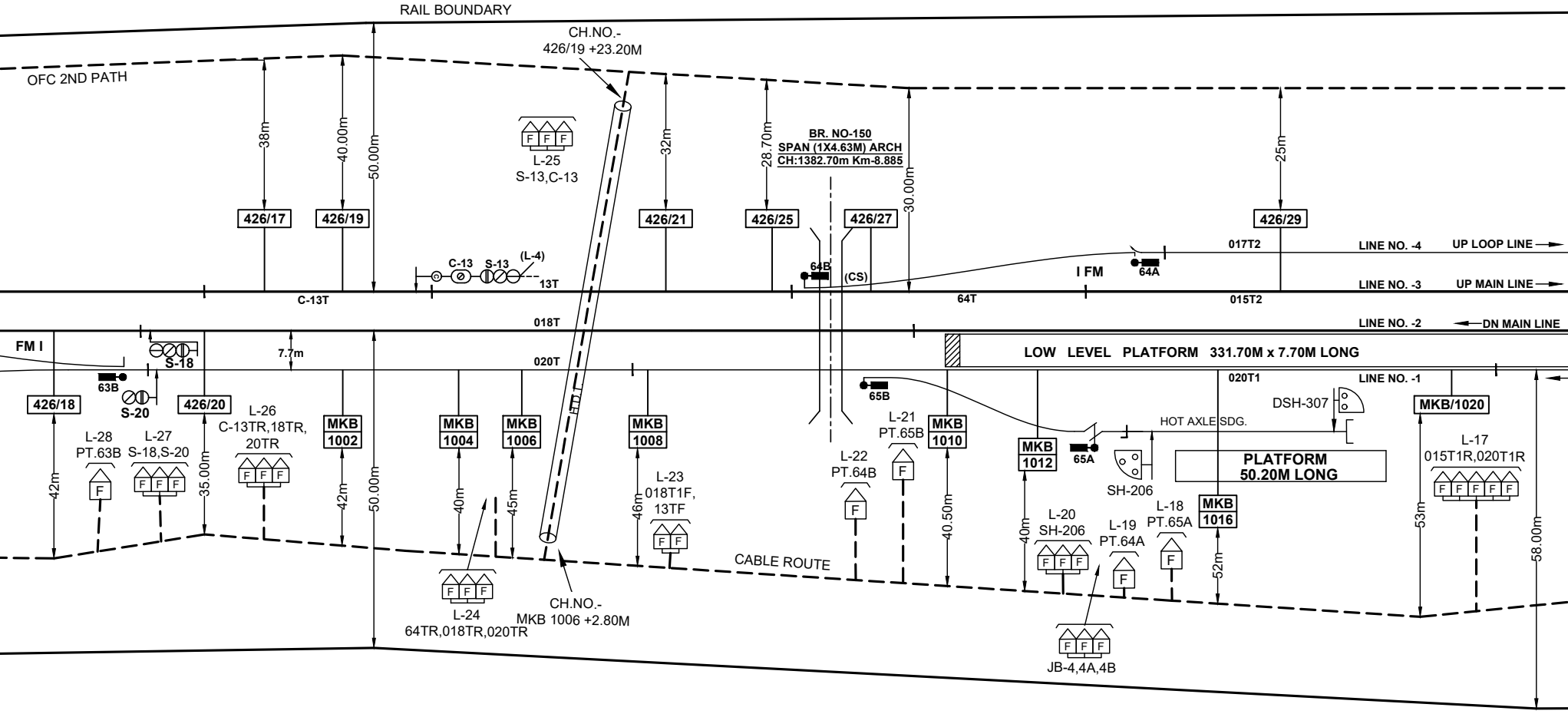
RAIL BOUNDARY
OFC 2ND PATH
CH.NO.-
426/19 +23.20M
38m
40.00m
50.00m
L-25
S-13,C-13
32m
28.70m
BR. NO-150
SPAN (1X4.63M) ARCH
CH:1382.70m Km-8.885
30.00m
25m
426/17
426/19
426/21
426/25
426/27
426/29
017T2
LINE NO. -4
UP LOOP LINE
C-13
S-13
(L-4)
13T
64B
(CS)
I FM
64A
C-13T
64T
015T2
LINE NO. -3
UP MAIN LINE
018T
LINE NO. -2
DN MAIN LINE
FM I
S-18
7.7m
LOW LEVEL PLATFORM 331.70M x 7.70M LONG
020T
020T1
LINE NO. -1
63B
S-20
65B
426/18
426/20
L-26
C-13TR,18TR,
20TR
MKB 1002
MKB 1004
MKB 1006
MKB 1008
L-21
PT.65B
MKB 1010
DSH-307
HOT AXLE SDG.
MKB/1020
L-28
PT.63B
L-27
S-18,S-20
L-22
PT.64B
MKB 1012
65A
PLATFORM
50.20M LONG
L-17
015T1R,020T1R
42m
35.00m
42m
50.00m
40m
45m
L-23
018T1F,
13TF
46m
40.50m
SH-206
40m
L-20
SH-206
L-19
PT.64A
L-18
PT.65A
MKB 1016
53m
58.00m
52m
CABLE ROUTE
L-24
64TR,018TR,020TR
CH.NO.-
MKB 1006 +2.80M
JB-4,4A,4B
F

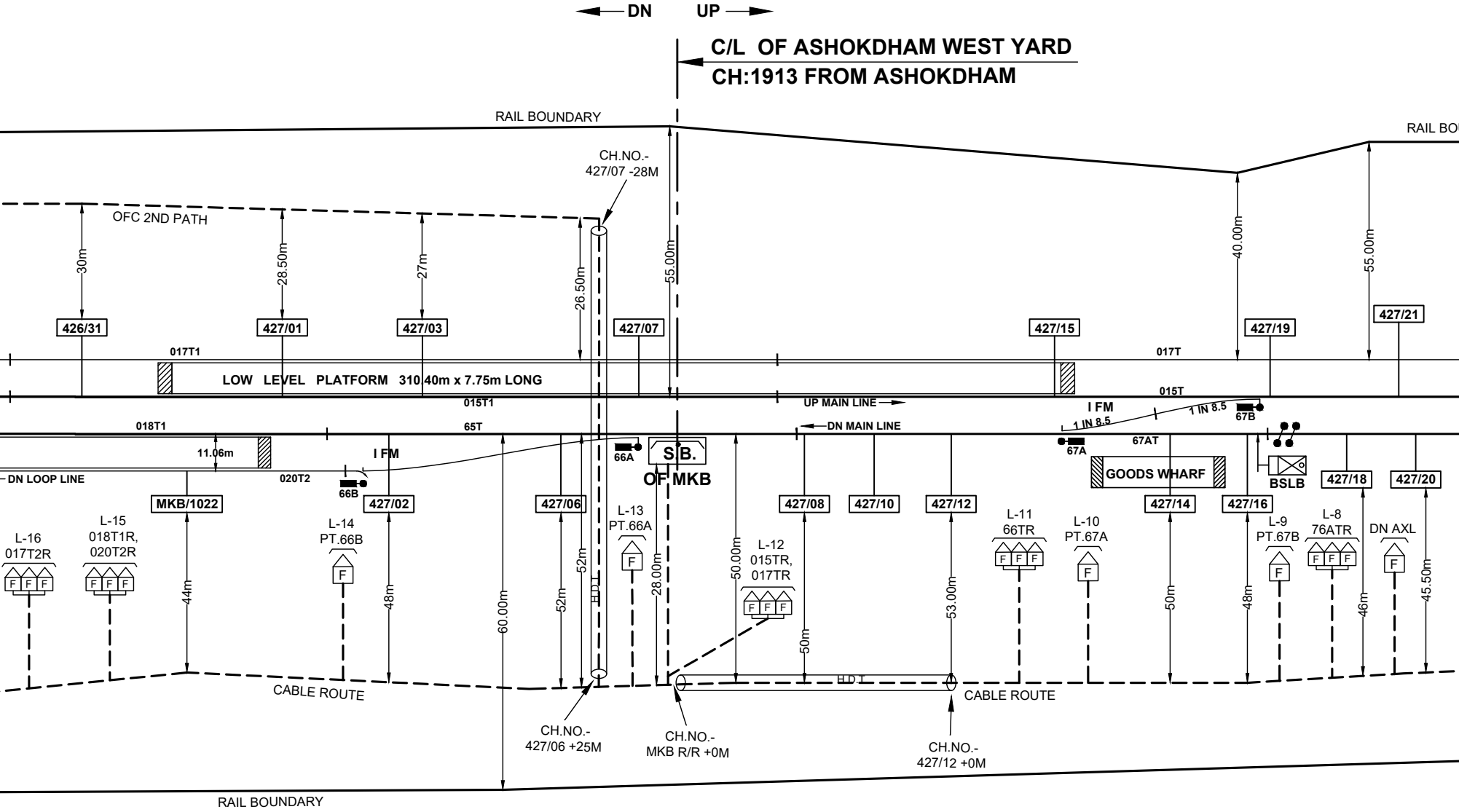
DN
UP
C/L OF ASHOKDHAM WEST YARD
CH:1913 FROM ASHOKDHAM
RAIL BOUNDARY
RAIL BOU
CH.NO.-
427/07 -28M
OFC 2ND PATH
30m
28.50m
27m
26.50m
55.00m
40.00m
55.00m
426/31
427/01
427/03
427/07
427/15
427/19
427/21
017T1
017T
LOW LEVEL PLATFORM 310.40m x 7.75m LONG
015T1
UP MAIN LINE
015T
I FM
1 IN 8.5
1 IN 8.5
67B
018T1
65T
DN MAIN LINE
67AT
67A
11.06m
I FM
66A
S.B.
OF MKB
GOODS WHARF
BSLB
DN LOOP LINE
020T2
66B
MKB/1022
427/02
427/06
427/08
427/10
427/12
427/14
427/16
427/18
427/20
L-16
017T2R
L-15
018T1R,
020T2R
L-14
PT.66B
L-13
PT.66A
L-12
015TR,
017TR
L-11
66TR
L-10
PT.67A
L-9
PT.67B
L-8
76ATR
DN AXL
F
44m
48m
60.00m
52m
52m
28.00m
50.00m
50m
53.00m
50m
48m
46m
45.50m
H.D.D.
H.D.D.
CABLE ROUTE
CABLE ROUTE
CH.NO.-
427/06 +25M
CH.NO.-
MKB R/R +0M
CH.NO.-
427/12 +0M
RAIL BOUNDARY

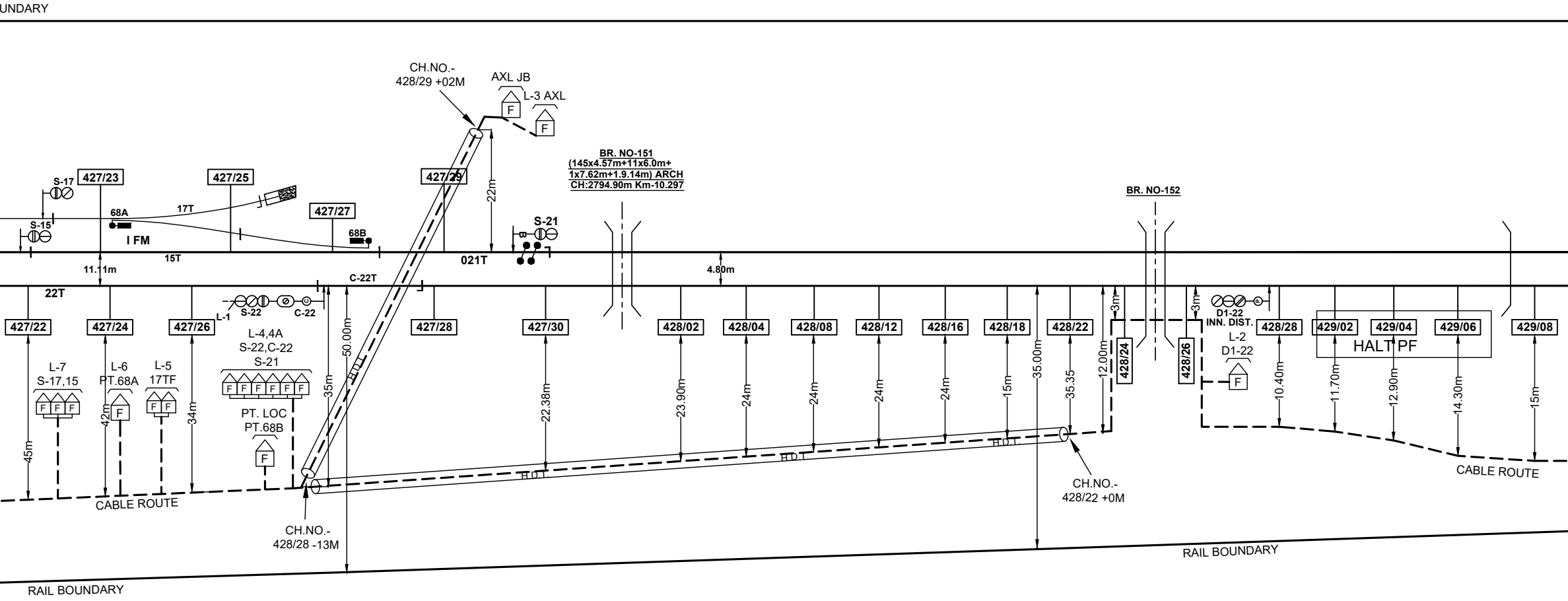
UNDARY
CH.NO.-
428/29 +02M
AXL JB
L-3 AXL
F
F
BR. NO-151
(145x4.57m+11x6.0m+
1x7.62m+1.9.14m) ARCH
CH:2794.90m Km-10.297
BR. NO-152
S-17
427/23
427/25
427/27
427/29
22m
S-21
S-15
68A
17T
I FM
68B
15T
021T
11.11m
C-22T
4.80m
22T
S-22
C-22
L-1
427/22
427/24
427/26
427/28
427/30
428/02
428/04
428/08
428/12
428/16
428/18
428/22
428/24
428/26
428/28
429/02
429/04
429/06
429/08
3m
3m
D1-22
INN. DIST.
L-2
D1-22
HALT PF
L-7
S-17,15
L-6
PT.68A
L-5
17TF
L-4,4A
S-22,C-22
S-21
PT. LOC
PT.68B
F
45m
42m
34m
35m
50.00m
HDT
22.38m
23.90m
24m
24m
24m
24m
15m
35.00m
35.35
12.00m
10.40m
11.70m
12.90m
14.30m
15m
CABLE ROUTE
CABLE ROUTE
CH.NO.-
428/28 -13M
CH.NO.-
428/22 +0M
RAIL BOUNDARY
RAIL BOUNDARY

SUBMITTED BY	DRAWN BY	CHECKED BY
SINGH ENTERPRISES 502,OM SAI APARTMENT, ANANTPUR,RANCHI-834 001 JHARKHAND		R R Tiwari

पू. म. रेल
E.C. RAILWAY
दानापुर मंडल
DANAPUR DIVISION

ASHOKDHAM

CABLE ROUTE PLAN

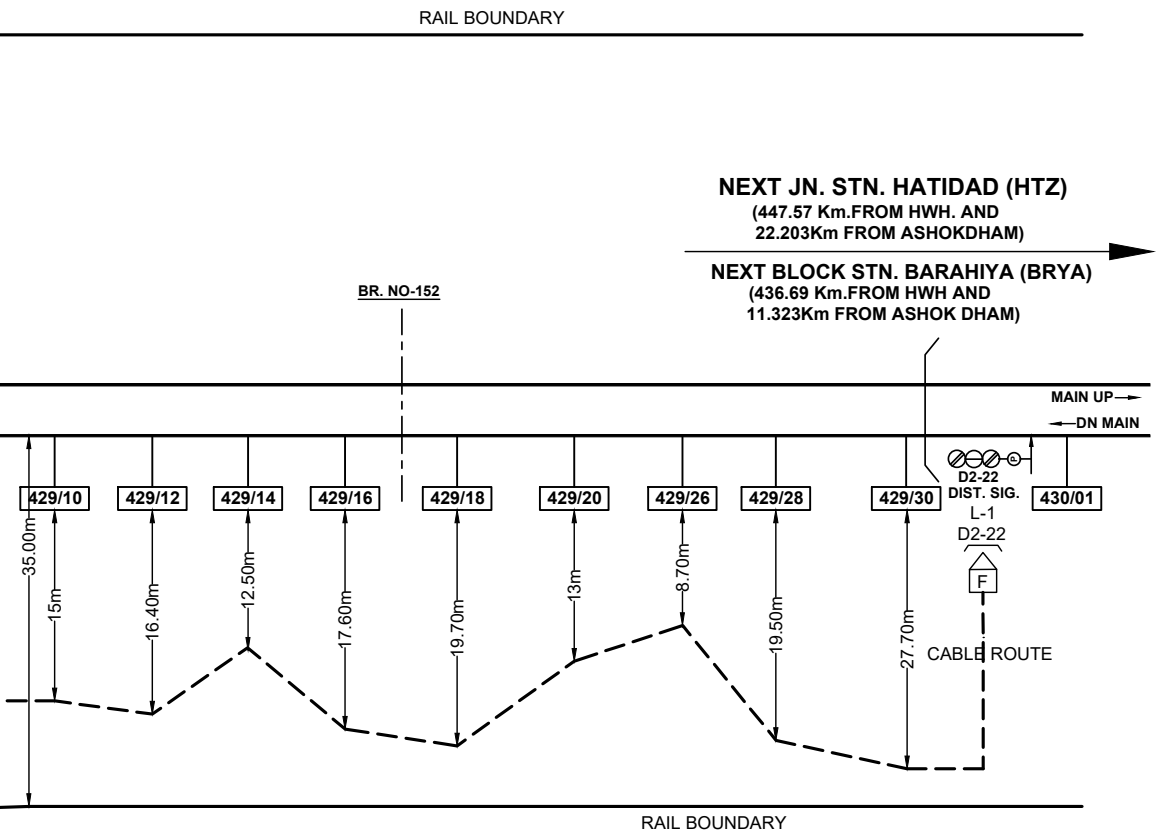
RAIL BOUNDARY
NEXT JN. STN. HATIDAD (HTZ)
(447.57 Km.FROM HWH. AND
22.203Km FROM ASHOKDHAM)
NEXT BLOCK STN. BARAHIYA (BRYA)
(436.69 Km.FROM HWH AND
11.323Km FROM ASHOK DHAM)
BR. NO-152
MAIN UP→
←DN MAIN
429/10
429/12
429/14
429/16
429/18
429/20
429/26
429/28
429/30
D2-22
DIST. SIG.
430/01
L-1
D2-22
F
35.00m
15m
16.40m
12.50m
17.60m
19.70m
13m
8.70m
19.50m
27.70m
CABLE ROUTE
RAIL BOUNDARY

COMPLETION DRAWING

APPROVED BY	CHECKED BY			SH NO.- 01/01
VIVEK SAURABH VIVEK SAURABH SIGNED 2024.11.14 12:32:15 +05'30' 2024.3.0	Ravindra Paswan Ravindra Paswan 2024.11.14 11:42:36 +05'30'	SUNIL UPADHYAY SUNIL UPADHYAY 2024.11.14 11:35:09 +05'30'	Ravi Kumar Ravi Kumar 2024.11.14 11:34:03 +05'30'	DRAWING NO.- ECR/CRP/DNR/ 533/2024
DY.CSTE/C/DNR	ASTE/C/DNR	SSE/SIG/C/DNR	SSE/DRG/C/DNR	

TO SUIT SIP NO.-ECR/SIP/DNR/533/2022, ALT-V